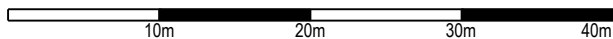


STAGE 1



- Fenceline
- w—w— Existing Water Main
- s—s— Existing Sewer Main
- E—E— Existing Electricity



Notes

1. The location of underground service lines are indicative only.
2. Areas and dimensions shown are for planning and Development Application purposes only. These are subject to registration of final title survey plan.
3. Aerial imagery (© SIX Maps / Digital Globe) overlay is indicative only and provided for site context.

RR: 1:500 @ A3
 Datum: N/A
 Origin: N/A
 RL: N/A
 Contour: N/A


Date: 1.11.2021
 Ref: 211218D
 Surveyor: Michael Croft
 Drawn: SB
 Sheet: 1 of 2

**PROPOSED SUBDIVISION OF
 LOTS 1-3 & 17 SEC 4 IN DP 759022**
 10 Fitzroy Street North, URALLA NSW 2358

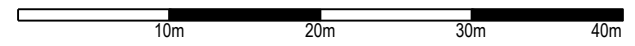
Client: **Mr & Mrs Kaberry**



STAGE 2



- Fenceline
- Existing Water Main
- Existing Sewer Main
- Existing Electricity



Notes

1. The location of underground service lines are indicative only.
2. Areas and dimensions shown are for planning and Development Application purposes only. These are subject to registration of final title survey plan.
3. Aerial imagery (© SIX Maps / Digital Globe) overlay is indicative only and provided for site context.

RR: 1:500 @ A3
 Datum: N/A
 Origin: N/A
 RL: N/A
 Contour: N/A

Date: 1.11.2021
 Ref: 211218D
 Surveyor: Michael Croft
 Drawn: SB
 Sheet: 2 of 2

PROPOSED SUBDIVISION OF LOTS 1-3 & 17 SEC 4 IN DP 759022
 10 Fitzroy Street North, URALLA NSW 2358

Client: **Mr & Mrs Kaberry**

