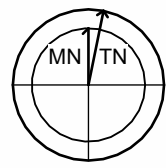
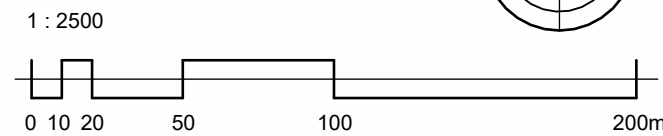


Revision Schedule		
No.	Date	Revision
1	3/05/23	Issued for Development Approval
2	28/05/23	Glazing units modified, reissued for development approval

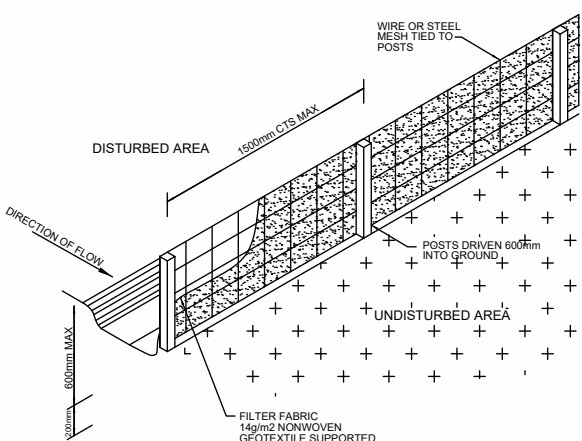


Site Plan

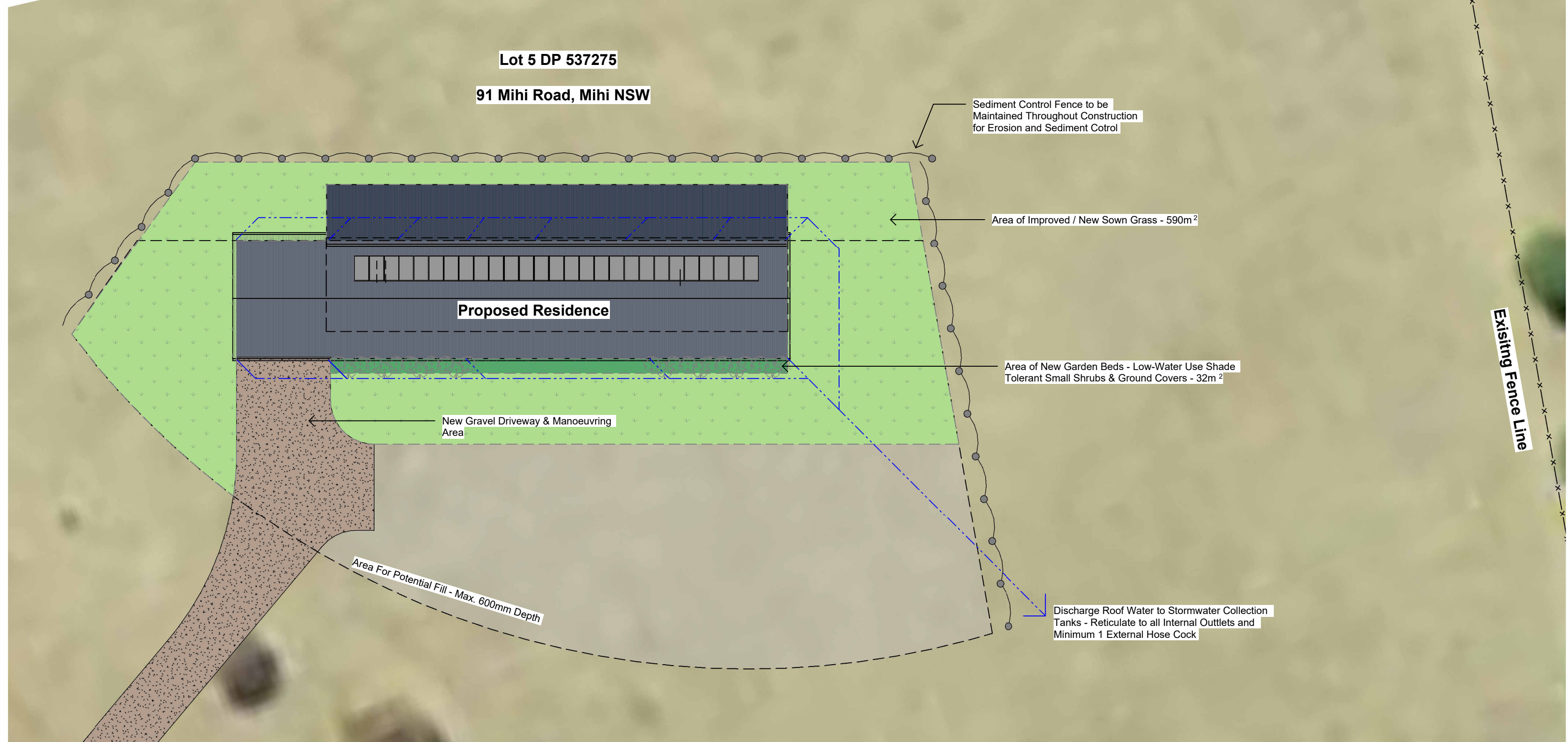


SITE ADDRESS : 91 Mihi Road, Mihi NSW  
PROPERTY DETAILS : Lot 5, DP 537275  
FLOOR AREA (including Carport) : 202 m<sup>2</sup>  
PROPOSED DECK / CARPORT AREA : 208 m<sup>2</sup>  
BUSHFIRE AFFECTED : YES

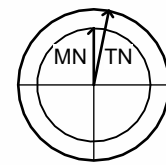
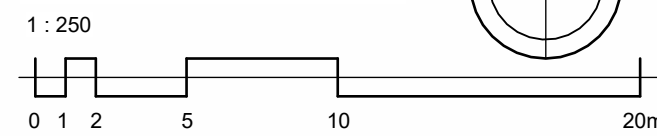
- SITE NOTES:**
- CONTOURS AND SPOT LEVELS ARE INDICATIVE ONLY AND FINAL SITE LEVELS COMPLETED BY A REGISTERED SURVEYOR IS RECOMMENDED BEFORE START OF CONSTRUCTION
  - SEDIMENTATION AND EROSION CONTROL MEASURES DURING CONSTRUCTION IN ACCORDANCE WITH COUNCIL REQUIREMENTS
  - SECURITY FENCING AND GATES DURING CONSTRUCTION TO COUNCIL REQUIREMENTS



Sediment Control Fence



House Site Plan



**DO NOT SCALE**  
USE FIGURED DIMENSIONS ONLY

Printing processes may cause the scale of this drawing to be inaccurate. The Contractor must verify all dimensions on site before commencing any work or preparing shop drawings.

The Building Design and this drawing is copyright and remains the property of  
NEW ENGLAND DESIGN GROUP  
Unauthorised reproduction is prohibited

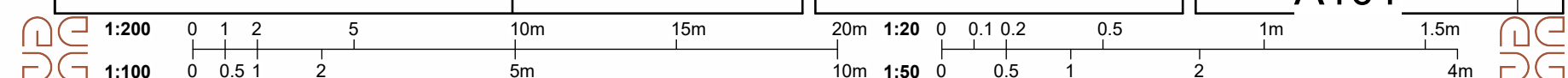
COPYRIGHT ©



Proposed Secondary Dwelling  
91 Mihi Road, Mihi NSW  
For Mr. Justin Hoad

Site Plans

Designed	PH	Drawn	ANE
Scale	As indicated	Project Phase	DA
Date	November 2022	Drawing Number	22112
Approved	PH		A101
		Rev.	2



WHEN PLOTTED TO A3, SCALE DOUBLES